PERFIL LONGITUDINAL - EST. CAXAMBU

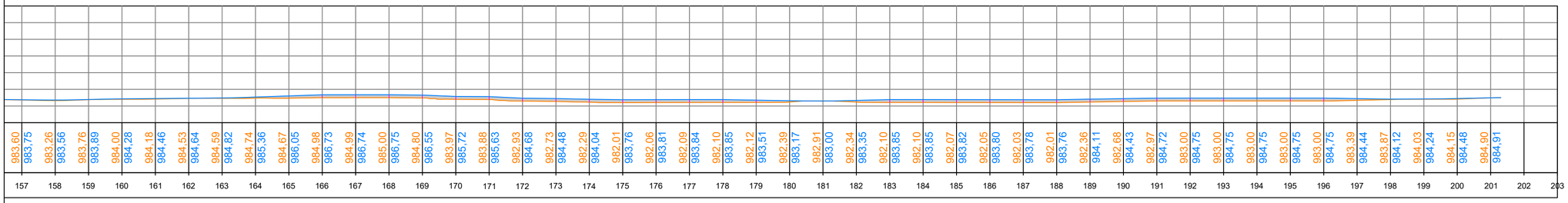

NOTAS.

Escala perfis transversais: 1/300
Escala perfil longitudinal: 1/2000

LEGENDA

CORTE ATERRO

157+0.00

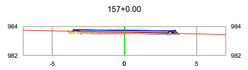

EST.157+0.00			
TIPO	ÁREA (m2)	VOLUME (m3)	VOLUME ACUMULADO (m3)
CORTE	0.78	21.87	2643.55
ATERRO	0.00	0.00	861.98

158+0.00

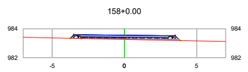

EST.158+0.00			
TIPO	ÁREA (m2)	VOLUME (m3)	VOLUME ACUMULADO (m3)
CORTE	0.00	7.85	2651.40
ATERRO	0.36	3.53	865.50

159+0.00

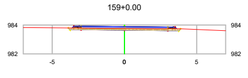

EST.159+0.00			
TIPO	ÁREA (m2)	VOLUME (m3)	VOLUME ACUMULADO (m3)
CORTE	0.97	9.65	2661.05
ATERRO	0.00	3.55	869.05

160+0.00

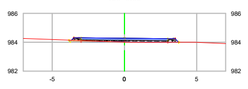

EST.160+0.00			
TIPO	ÁREA (m2)	VOLUME (m3)	VOLUME ACUMULADO (m3)
CORTE	0.11	10.84	2671.89
ATERRO	0.09	0.85	869.90

161+0.00

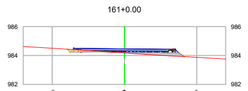

EST.161+0.00			
TIPO	ÁREA (m2)	VOLUME (m3)	VOLUME ACUMULADO (m3)
CORTE	0.29	4.15	2676.04
ATERRO	0.58	6.50	876.41

162+0.00

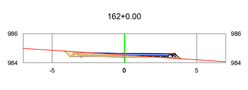

EST.162+0.00			
TIPO	ÁREA (m2)	VOLUME (m3)	VOLUME ACUMULADO (m3)
CORTE	1.13	14.20	2690.24
ATERRO	0.06	6.44	882.85

163+0.00

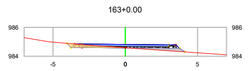

EST.163+0.00			
TIPO	ÁREA (m2)	VOLUME (m3)	VOLUME ACUMULADO (m3)
CORTE	0.55	16.81	2707.05
ATERRO	0.40	4.62	887.47

164+0.00

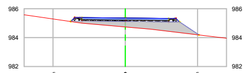

EST.164+0.00			
TIPO	ÁREA (m2)	VOLUME (m3)	VOLUME ACUMULADO (m3)
CORTE	0.00	5.46	2712.51
ATERRO	3.34	37.41	924.88

165+0.00

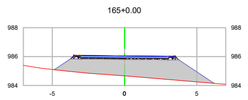

EST.165+0.00			
TIPO	ÁREA (m2)	VOLUME (m3)	VOLUME ACUMULADO (m3)
CORTE	0.00	0.00	2712.51
ATERRO	10.70	140.39	1065.27

166+0.00



EST.166+0.00			
TIPO	ÁREA (m2)	VOLUME (m3)	VOLUME ACUMULADO (m3)
CORTE	0.00	0.00	2712.51
ATERRO	14.15	248.49	1313.76

167+0.00

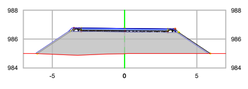

EST.167+0.00			
TIPO	ÁREA (m2)	VOLUME (m3)	VOLUME ACUMULADO (m3)
CORTE	0.00	0.00	2712.51
ATERRO	14.85	289.98	1603.74

168+0.00



EST.168+0.00			
TIPO	ÁREA (m2)	VOLUME (m3)	VOLUME ACUMULADO (m3)
CORTE	0.00	0.00	2712.51
ATERRO	15.28	301.27	1905.01

169+0.00

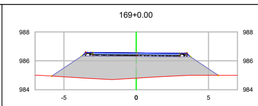

EST.169+0.00			
TIPO	ÁREA (m2)	VOLUME (m3)	VOLUME ACUMULADO (m3)
CORTE	0.00	0.00	2712.51
ATERRO	13.82	290.93	2195.94

170+0.00



EST.170+0.00			
TIPO	ÁREA (m2)	VOLUME (m3)	VOLUME ACUMULADO (m3)
CORTE	0.00	0.00	2712.51
ATERRO	12.51	263.31	2459.25

171+0.00

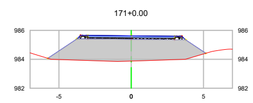

EST.171+0.00			
TIPO	ÁREA (m2)	VOLUME (m3)	VOLUME ACUMULADO (m3)
CORTE	0.00	0.00	2712.51
ATERRO	13.46	259.73	2718.98

172+0.00



EST.172+0.00			
TIPO	ÁREA (m2)	VOLUME (m3)	VOLUME ACUMULADO (m3)
CORTE	0.00	0.00	2712.51
ATERRO	13.32	266.17	2985.16

173+0.00

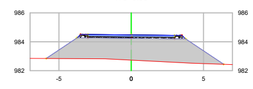

EST.173+0.00			
TIPO	ÁREA (m2)	VOLUME (m3)	VOLUME ACUMULADO (m3)
CORTE	0.00	0.00	2712.51
ATERRO	15.05	283.75	3268.91

174+0.00

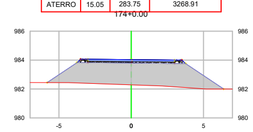

EST.174+0.00			
TIPO	ÁREA (m2)	VOLUME (m3)	VOLUME ACUMULADO (m3)
CORTE	0.00	0.00	2712.51
ATERRO	14.96	300.13	3569.04

175+0.00

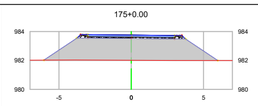

EST.175+0.00			
TIPO	ÁREA (m2)	VOLUME (m3)	VOLUME ACUMULADO (m3)
CORTE	0.00	0.00	2712.51
ATERRO	14.63	295.89	3864.93

176+0.00



EST.176+0.00			
TIPO	ÁREA (m2)	VOLUME (m3)	VOLUME ACUMULADO (m3)
CORTE	0.00	0.00	2712.51
ATERRO	15.15	297.77	4162.70

177+0.00



EST.177+0.00			
TIPO	ÁREA (m2)	VOLUME (m3)	VOLUME ACUMULADO (m3)
CORTE	0.00	0.00	2712.51
ATERRO	15.39	305.39	4468.09

178+0.00



EST.178+0.00			
TIPO	ÁREA (m2)	VOLUME (m3)	VOLUME ACUMULADO (m3)
CORTE	0.00	0.00	2712.51
ATERRO	14.97	303.50	4771.59

179+0.00

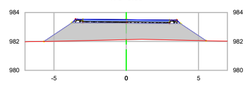

EST.179+0.00			
TIPO	ÁREA (m2)	VOLUME (m3)	VOLUME ACUMULADO (m3)
CORTE	0.00	0.00	2712.51
ATERRO	10.89	258.40	5030.00

180+0.00



EST.180+0.00			
TIPO	ÁREA (m2)	VOLUME (m3)	VOLUME ACUMULADO (m3)
CORTE	0.00	0.00	2712.51
ATERRO	4.68	155.64	5185.63

182+0.00



EST.182+0.00			
TIPO	ÁREA (m2)	VOLUME (m3)	VOLUME ACUMULADO (m3)
CORTE	0.00	0.00	2712.51
ATERRO	6.79	67.82	5300.25

183+0.00

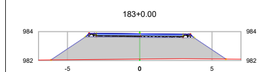

EST.183+0.00			
TIPO	ÁREA (m2)	VOLUME (m3)	VOLUME ACUMULADO (m3)
CORTE	0.00	0.00	2712.51
ATERRO	14.71	215.06	5515.31

184+0.00

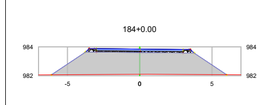

EST.184+0.00			
TIPO	ÁREA (m2)	VOLUME (m3)	VOLUME ACUMULADO (m3)
CORTE	0.00	0.00	2712.51
ATERRO	14.80	295.12	5810.43

185+0.00

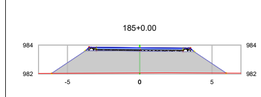

EST.185+0.00			
TIPO	ÁREA (m2)	VOLUME (m3)	VOLUME ACUMULADO (m3)
CORTE	0.00	0.00	2712.51
ATERRO	14.70	294.94	6105.37

186+0.00

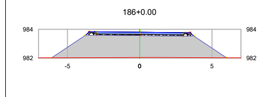

EST.186+0.00			
TIPO	ÁREA (m2)	VOLUME (m3)	VOLUME ACUMULADO (m3)
CORTE	0.00	0.00	2712.51
ATERRO	14.71	294.14	6399.51

187+0.00

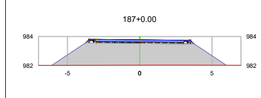

EST.187+0.00			
TIPO	ÁREA (m2)	VOLUME (m3)	VOLUME ACUMULADO (m3)
CORTE	0.00	0.00	2712.51
ATERRO	14.66	293.91	6693.43

188+0.00

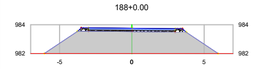

EST.188+0.00			
TIPO	ÁREA (m2)	VOLUME (m3)	VOLUME ACUMULADO (m3)
CORTE	0.00	0.00	2712.51
ATERRO	14.63	293.20	6986.63

189+0.00

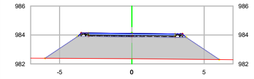

EST.189+0.00			
TIPO	ÁREA (m2)	VOLUME (m3)	VOLUME ACUMULADO (m3)
CORTE	0.00	0.00	2712.51
ATERRO	14.71	293.48	7280.10

190+0.00

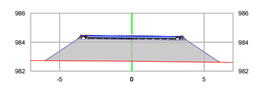

EST.190+0.00			
TIPO	ÁREA (m2)	VOLUME (m3)	VOLUME ACUMULADO (m3)
CORTE	0.00	0.00	2712.51
ATERRO	14.69	293.98	7574.08

191+0.00

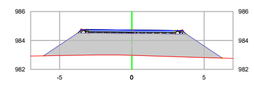

EST.191+0.00			
TIPO	ÁREA (m2)	VOLUME (m3)	VOLUME ACUMULADO (m3)
CORTE	0.00	0.00	2712.51
ATERRO	15.17	298.61	7872.69

192+0.00

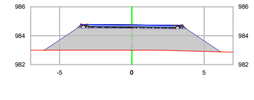

EST.192+0.00			
TIPO	ÁREA (m2)	VOLUME (m3)	VOLUME ACUMULADO (m3)
CORTE	0.00	0.00	2712.51
ATERRO	14.87	300.35	8173.04

193+0.00

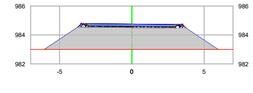

EST.193+0.00			
TIPO	ÁREA (m2)	VOLUME (m3)	VOLUME ACUMULADO (m3)
CORTE	0.00	0.00	2712.51
ATERRO	14.63	294.89	8467.93

194+0.00

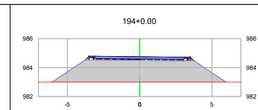

EST.194+0.00			
TIPO	ÁREA (m2)	VOLUME (m3)	VOLUME ACUMULADO (m3)
CORTE	0.00	0.00	2712.51
ATERRO	14.63	292.43	8760.37

195+0.00



EST.195+0.00			
TIPO	ÁREA (m2)	VOLUME (m3)	VOLUME ACUMULADO (m3)
CORTE	0.00	0.00	2712.51
ATERRO	14.63	292.46	9052.82

196+0.00

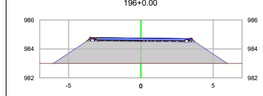

EST.196+0.00			
TIPO	ÁREA (m2)	VOLUME (m3)	VOLUME ACUMULADO (m3)
CORTE	0.00	0.00	2712.51
ATERRO	14.63	292.45	9345.27

197+0.00

EST.197+0.00			
TIPO	ÁREA (m2)	VOLUME (m3)	VOLUME ACUMULADO (m3)
CORTE	0.00	0.00	2712.51
ATERRO	6.89	215.09	9560.36

198+0.00

EST.198+0.00			
TIPO	ÁREA (m2)	VOLUME (m3)	VOLUME ACUMULADO (m3)
CORTE	0.14	1.38	2713.89
ATERRO	0.10	69.91	9630.27

199+0.00

EST.199+0.00			
TIPO	ÁREA (m2)	VOLUME (m3)	VOLUME ACUMULADO (m3)
CORTE	0.29	4.34	2718.23
ATERRO	0.00	1.04	9631.31

200+0.00

EST.200+0.00			
TIPO	ÁREA (m2)	VOLUME (m3)	VOLUME ACUMULADO (m3)
CORTE	0.00	2.95	2721.18
ATERRO	0.67	6.67	9637.98

201+0.00

EST.201+0.00			
TIPO	ÁREA (m2)	VOLUME (m3)	VOLUME ACUMULADO (m3)
CORTE	1.69	16.88	2738.06
ATERRO	0.00	6.65	9644.63

201+6.10

EST.201+6.10			
TIPO	ÁREA (m2)	VOLUME (m3)	VOLUME ACUMULADO (m3)
CORTE	1.86	10.83	2748.89
ATERRO	0.00	0.00	9644.63

INSTITUTO RUAS
AV. CÂNDIDO DE ABREU, 526 - CENTRO CÍVICO - CURITIBA PR
CNPJ: 44.571.860/0001-50
TELEFONE: (41) 9 9241-0550 - 33424184
E-MAIL: contato@institutoruas.com.br

ASSINATURA:

ALEXSANDER MASCHIO:02764098928
Dados: 2025.12.05 11:38:34 -03'00'

RESPONSÁVEL TÉCNICO
ALEXSANDER MASCHIO
ENG. CIVIL - CREA/PR - 70.043/D

PREFEITURA MUNICIPAL DE CASTRO_PR
CNPJ:77.001.311/0001-08

DESCRIÇÃO: PROJETO DE TERRAPLANAGEM - CORTES E ATERROS

LOCALIZAÇÃO: ESTRADA CAXAMBÚ - CASTRO_PR

COORDENADA UTM INICIAL: 601089.98m E . 7266394m E
COORDENADA UTM FINAL: 599790.97m E . 7269480.01m S

EXTENSÃO:	ESCALA:	DESENHO:	DATA:	PRANCHA:
4.026,10m	INDICADA	IRUAS	05/12/2025	03

A2